



Camp Springs Civic Association

Allentown Road, Old Branch Avenue,
Clinton Zone Phase IV
Water Main Replacement Projects

Joy Hamilton, Project Outreach Manager
Derrick Jones, Construction Manager
Tim Allen, Technical Contracts Supervisor

September 11, 2025

Agenda

- Project Purpose & Overview
- Introduction to Project Team
- Project Updates – Allentown Road
- Project Updates – Old Branch Avenue
- Community Feedback & Solutions
- Clinton Zone Phase IV Project Briefing
- Questions & Answers



Building a Stronger Water Future Together

- WSSC Water is committed to ensuring a reliable and strong water supply for the growing communities in southern Prince George's County
- By 2040, the region will require additional capacity to support population growth, peak demand, firefighting efforts and emergency needs
- Allentown Rd and Old Branch Ave projects are a part of a larger plan to ensure safe, reliable, and sustainable water service for years to come

Important **Contacts**

Tim Allen

Technical Contracts Supervisor

240-676-5970

Tim.Allen@wsscwater.com

Derrick Jones

Construction Manager

240-997-9215

Derrick.Jones@wsscwater.com

Claims Department

Monday – Friday, 8 a.m. to 5 p.m.

301-206-7095

claimsc@wsscwater.com



Scan or visit
wsscwater.com/claims
to download a
Property Damage Claim Form

Escanee o visite
wsscwater.com/claims
para descargar un
Formulario de Reclamo por
Daños a la Propiedad.

Allentown Road Project:

100% Complete

- Began: March 2022
- Construction Completion: August 2025
- Replaced 3.57 miles of water mains ranging from 4-inch to 42-inch diameter
- All temporary patches have been replaced with permanent patches
- Final paving and striping:
 - Old Branch Avenue and Allentown Road intersection
 - Fall 2025, weather permitting



August 2025 - Final paving taking place on Allentown Road

ALLENTOWN ROAD

WATER MAIN REPLACEMENTS / RELOCATIONS

*Impacted Streets

- Allentown Road between Sheffield Road and Old Branch Avenue



Project Map

Completed work

- **Phases 1 & 2:** Final curb-to-curb paving/stripping of intersection of Allentown Road and Temple Hill Road to Sheffield Drive completed in October 2024
- **Phase 3:** Final curb-to-curb paving/stripping started February 2025 and was completed in Spring 2025

Remaining work

- **Phase 4:** Cathodic protection testing. Final paving/stripping of the intersection of Old Branch Ave & Allentown Rd is expected to be complete in Fall 2025, weather permitting

Allentown Road Paving Update



Final paving and striping along Allentown Road

A photograph showing two construction workers in a deep trench. One worker, wearing a white shirt and a bright yellow safety vest with a green hood, stands in the background. Another worker, wearing a white hard hat and a yellow safety vest, is in the foreground, bent over and performing a task. The trench is lined with yellow metal sheet piling, and large pipes are visible within it.

Old Branch Avenue Project: 96% Complete


- Began: March 2022
- Estimated Completion: November 2025

Work remaining:


- Approx. 50 linear feet of 30-inch water main to be installed
- Install valve vaults, tie-ins at Allentown Road & Old Branch Avenue intersection
- Final paving and striping

WSSC Water contractors performing compaction testing on Kirby Road – August 2025

Old Branch Avenue Construction Progress



May 2025 – Flow control vault installation north of Kirby Rd

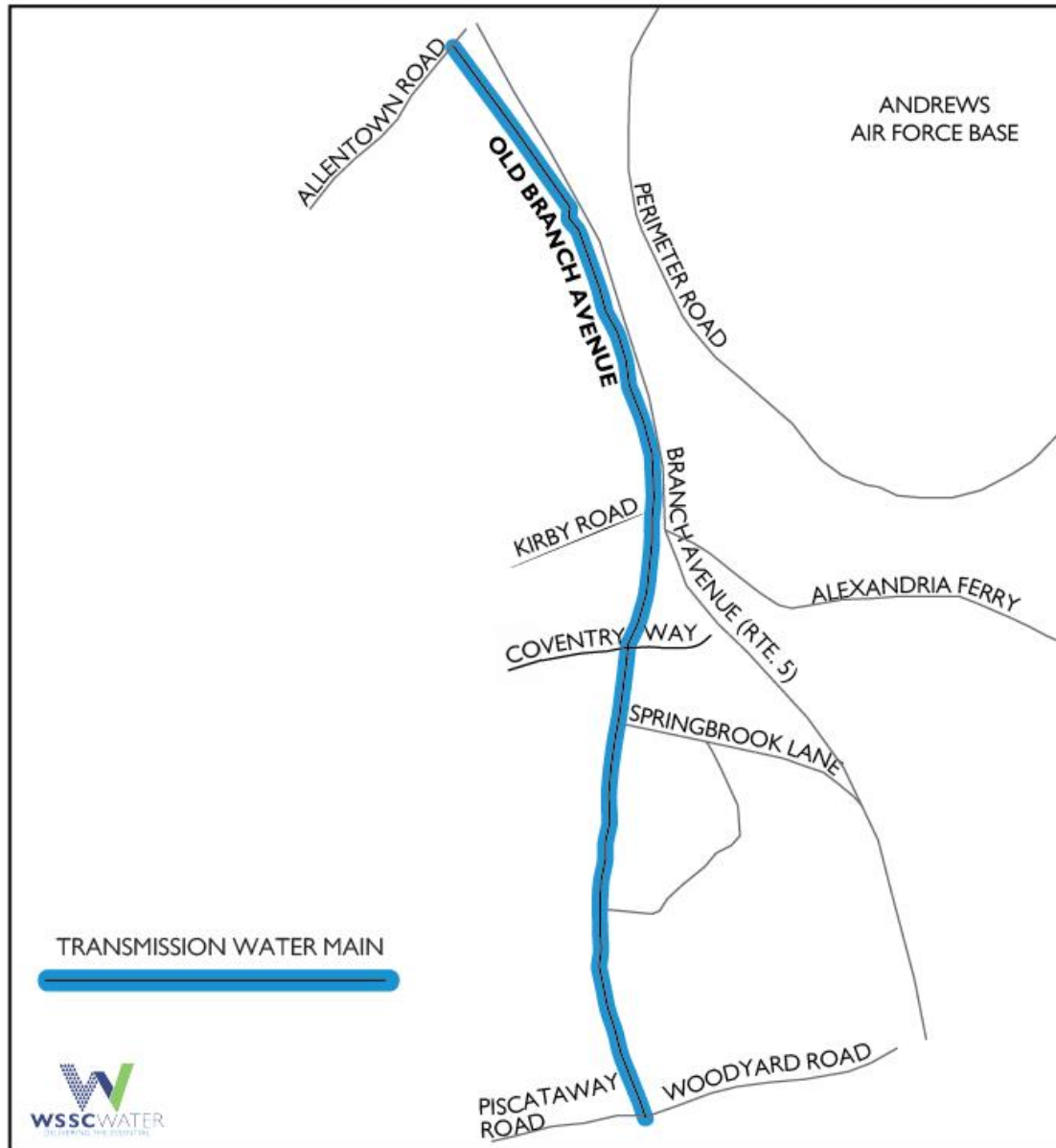


June 2025 – Jack & bore on 7100 - 7200 block of Old Branch Ave



August 2025 – Kirby Rd ramp repairs and traffic control

OLD BRANCH AVENUE TRANSMISSION WATER MAIN



Project Map

Impacted Streets

- Old Branch Avenue between Allentown Road and Woodyard Road/Piscataway Road

Old Branch Avenue Paving Progress



Final paving and striping along Old Branch Ave

Updates on Traffic Impacts

Location	Estimated Duration	Status
Southbound Branch Ave & Kirby Rd, ramp closure. Detour to Coventry Way	Ramp currently open	Final paving pending
7100 – 7200 block of Old Branch Avenue	Reopened August 22, 2025	Final paving pending
Old Branch Avenue south of Coventry Way (between Manor Drive and Manor Circle Drive)	Early September 2025 to early October 2025	Changed to lane closures

This schedule is estimated and weather dependent.

Clinton Zone Phase IV 42'': 55% Complete

- Began: November 2024
- Estimated Completion: Fall 2026, including final paving & striping

Current work:

- Installing new 42-inch water main / replacing 10-inch water main on Surratts Road
- Installing 36-inch water main on Brandywine Road

Current impacts:

- Road closure between Piscataway Road and Surratts Road anticipated reopening mid-October 2025





Questions?

